

EIA REPORT

Legend:

- City Boundary
- Proposed Development Boundary
- Proposed Road Development
- Demesne / Designed landscapes (DL)
- Cultural heritage Sites /structures of archaeological or built heritage potential (CH)
- NIAH structures, which refer to buildings
- Protected Structures (BH)
- Record of Monuments and Places
- National Monuments or Monuments with Preservation Orders
- Townland Boundary (TB)
- Areas of Archaeological Potential (AAP)

For Confirmation see Dwg. No. Figure 13.102

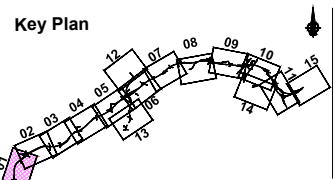
San áireamh tá sonraíochtaí Shuirbhíreacht Ordánais Éireann arna atáirgeadh faoi Cheadúnas OSÍ Uimh. 2010/18CCMA/Comhairle Contae na Gaillimhe. Sáraíonn atáirgeadh neamhdaraithe cóipeacht Shuirbhíreacht Ordánais Éireann agus Rialtas na hÉireann. © Suirbhíreacht Ordánais Éireann, 2010.

© Suirbhíreacht Ordánais Éireann. Gach ceart ar chosaint.
Uimhir cheadúnais 2010/18CCMA/Comhairle Contae na Gaillimhe.

Includes Ordnance Survey Ireland data reproduced under OS Licence number 2010/18CCMA/Galway County Council.
Unauthorised reproduction infringes Ordnance Survey Ireland and Government of Ireland copyright. © Ordnance Survey Ireland, 2010.

© Ordnance Survey Ireland. All rights reserved. Licence number 2010/18CCMA/Galway County Council.

Clients



Consultant

Corporate House
City East Business Park
Ballybert, Galway, Ireland.

Tel +353 (0)91 460675
www.N6GalwayCity.ie
www.arup.ie

Job Title
N6 Galway City Ring Road

Scale
1:5000 @ A3

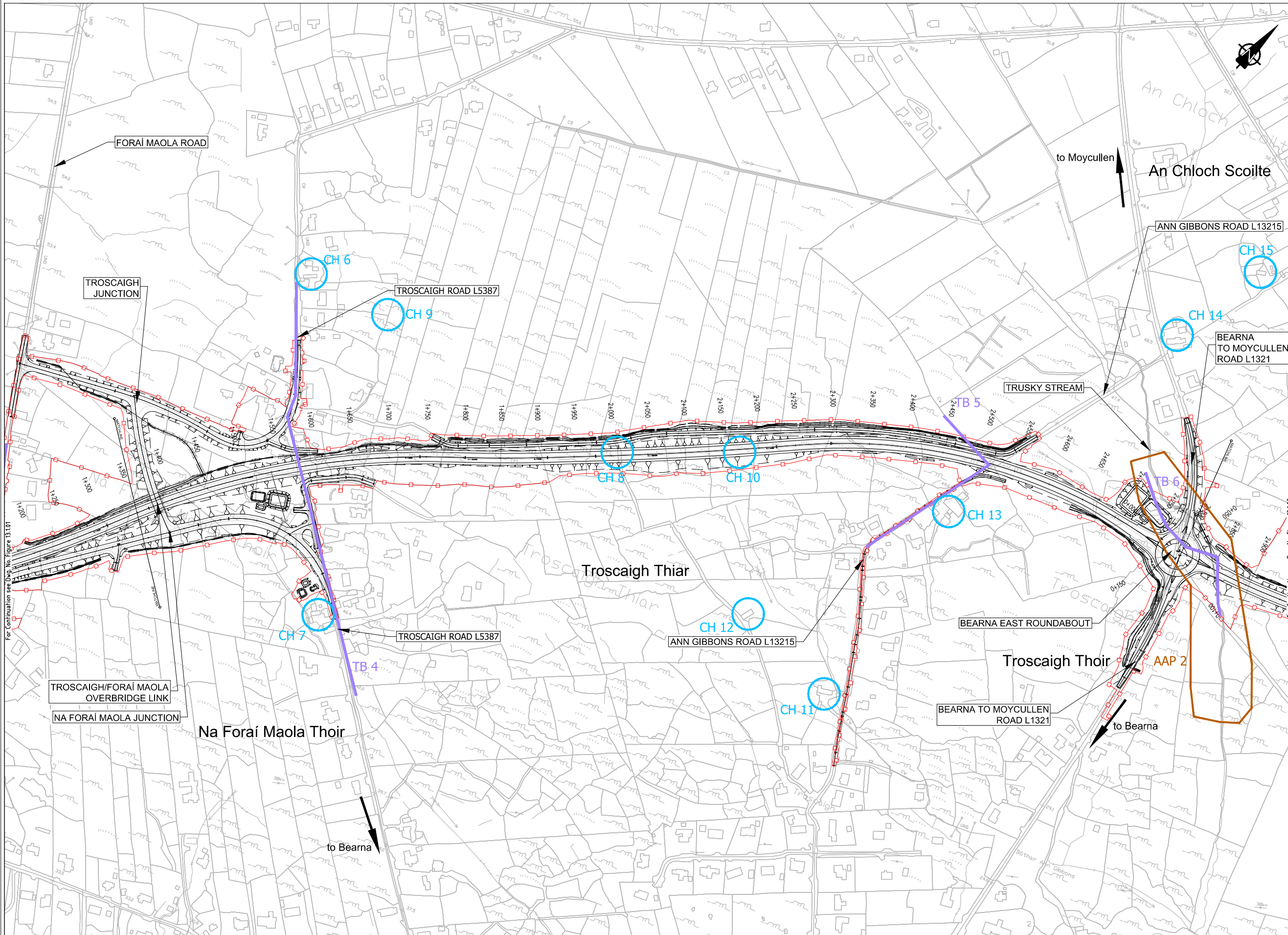
Date
September 2018

Issue	Date	By	Chkd	Appd
11	28/09/2018	KJ	MH	EMC

Drawing Title
Archaeology Architectural & Cultural Heritage
CH. 0+000 to CH. 1+350
Sheet 1 of 15

Drawing Status
For Information

Job No 233985	Drawing No Figure 13.1.01	Issue 11
-------------------------	-------------------------------------	--------------------



- Legend:**
- City Boundary
 - Proposed Development Boundary
 - Proposed Road Development
 - Demesne / Designed Landscapes (DL)
 - Cultural Heritage Sites / structures of archaeological or built heritage potential (CH)
 - NIAH structures, which refer to buildings
 - Protected Structures (BH)
 - Record of Monuments and Places
 - National Monuments or Monuments with Preservation Orders
 - Townland Boundary (TB)
 - Areas of Archaeological Potential (AAP)

San áireamh tá sonraíochtaí Shuirbhíreachaí Ordánais Éireann arna áitirgeadh faoi Cheadúnas OSI Uimh. 2010/18CCMA/Comhairle Contae na Gaillimhe. Sáraíonn áitirgeadh neamhdaraithe cóipcheart Shuirbhíreachaí Ordánais Éireann agus Rialtas na hÉireann. © Suirbhíreachaí Ordánais Éireann, 2010.

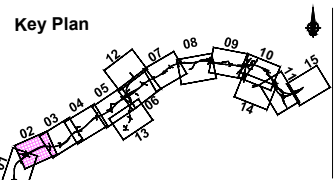
© Suirbhíreachaí Ordánais Éireann. Gach ceart ar chosaint.
Uimhir cheadúnais 2010/18CCMA/Comhairle Contae na Gaillimhe.

Includes Ordnance Survey Ireland data reproduced under OSI Licence number 2010/18CCMA/Galway County Council.
Unauthorised reproduction infringes Ordnance Survey Ireland and Government of Ireland copyright. © Ordnance Survey Ireland, 2010.

© Ordnance Survey Ireland. All rights reserved. Licence number 2010/18CCMA/Galway County Council.

Clients

Galway City Transport Project



Consultant

Corporate House
City East Business Park
Ballybert, Galway, Ireland.

Tel +353 (0)91 460675
www.n6galwaycity.ie
www.arup.ie

Job Title
N6 Galway City Ring Road

Scale
1:5000 @ A3

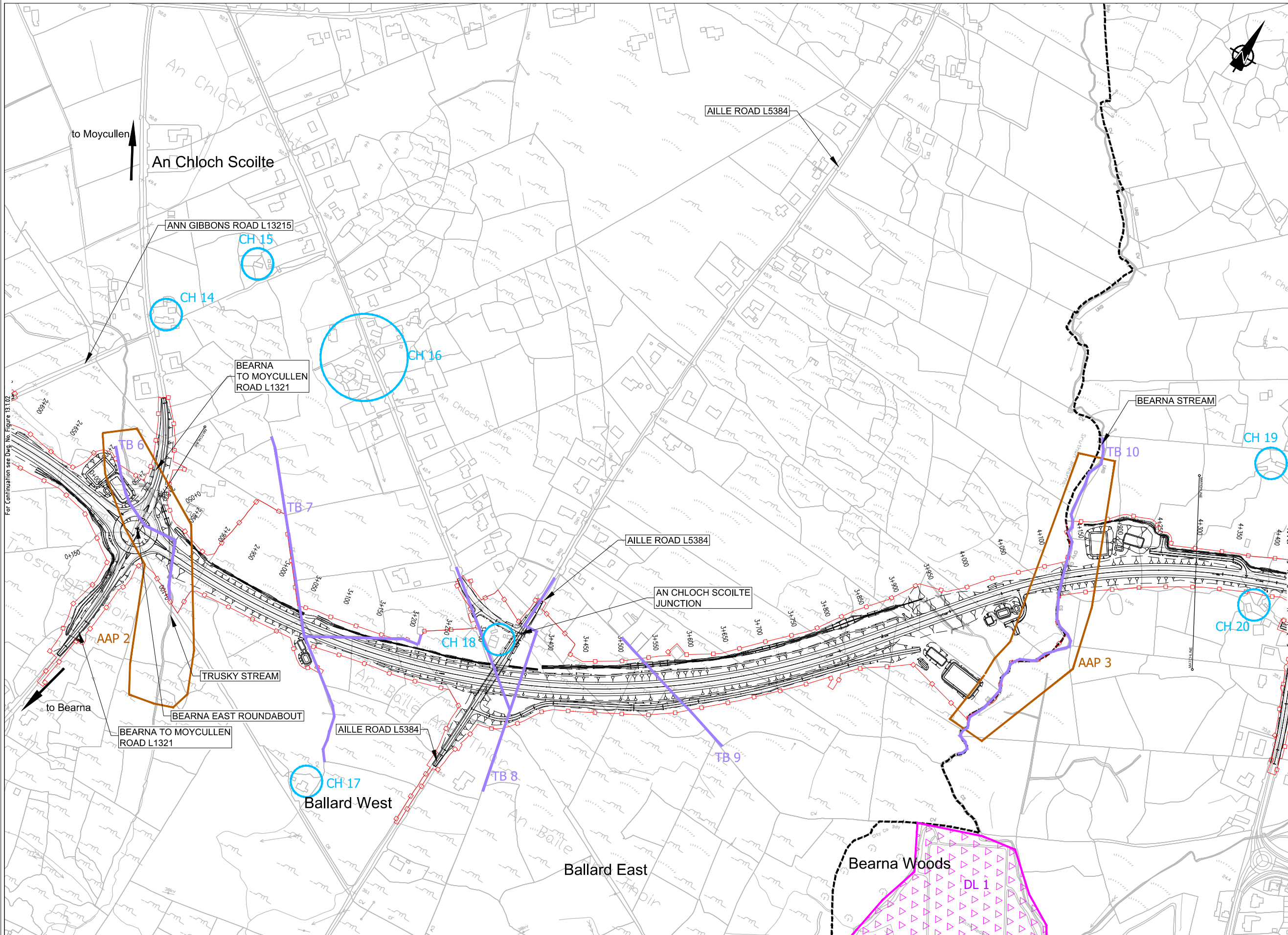
Date
September 2018

Issue	Date	By	Chkd	Appd
11	28/09/2018	KJ	MH	EMC

Drawing Title
Archaeology Architectural & Cultural Heritage
CH. 1+350 to CH. 2+799
Sheet 2 of 15

Drawing Status
For Information

Job No 233985	Drawing No Figure 13.1.02	Issue 11
-------------------------	-------------------------------------	--------------------



EIA REPORT

Legend:

- City Boundary
- Proposed Development Boundary
- Proposed Road Development
- Demesne / Designed landscapes (DL)
- Cultural heritage Sites /structures of archaeological or built heritage potential (CH)
- NIAH structures, which refer to buildings
- Protected Structures (BH)
- Record of Monuments and Places
- National Monuments or Monuments with Preservation Orders
- Townland Boundary (TB)
- Areas of Archaeological Potential (AAP)

For Continuation see Dwg. No. Figure 13.1.02

For Continuation see Dwg. No. Figure 13.1.04

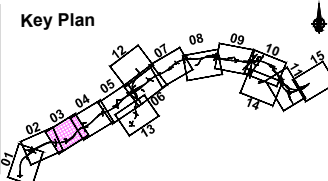
San áireamh tá sonraíocht Shuirbhíreacht Ordánais Éireann arna áitirgeadh faoi Cheadúnas OSI Uimh. 2010/18CCMA/Comhairle Contae na Gaillimhe. Sáraíonn áitirgeadh neamhdaraithe cóipcheart Shuirbhíreacht Ordánais Éireann agus Rialtas na hÉireann. © Suirbhíreacht Ordánais Éireann, 2010.

© Suirbhíreacht Ordánais Éireann. Gach ceart ar chosaint.
Uimhir cheadúnais 2010/18CCMA/Comhairle Contae na Gaillimhe.

Includes Ordnance Survey Ireland data reproduced under OSI Licence number 2010/18CCMA/Galway County Council.
Unauthorised reproduction infringes Ordnance Survey Ireland and Government of Ireland copyright. © Ordnance Survey Ireland, 2010.

© Ordnance Survey Ireland. All rights reserved. Licence number 2010/18CCMA/Galway County Council.

Clients



Consultant

Corporate House
City East Business Park
Ballybert, Galway, Ireland.

Tel +353 (0)91 460675
www.N6GalwayCity.ie
www.arup.ie

Job Title
N6 Galway City Ring Road

Scale
1:5000 @ A3

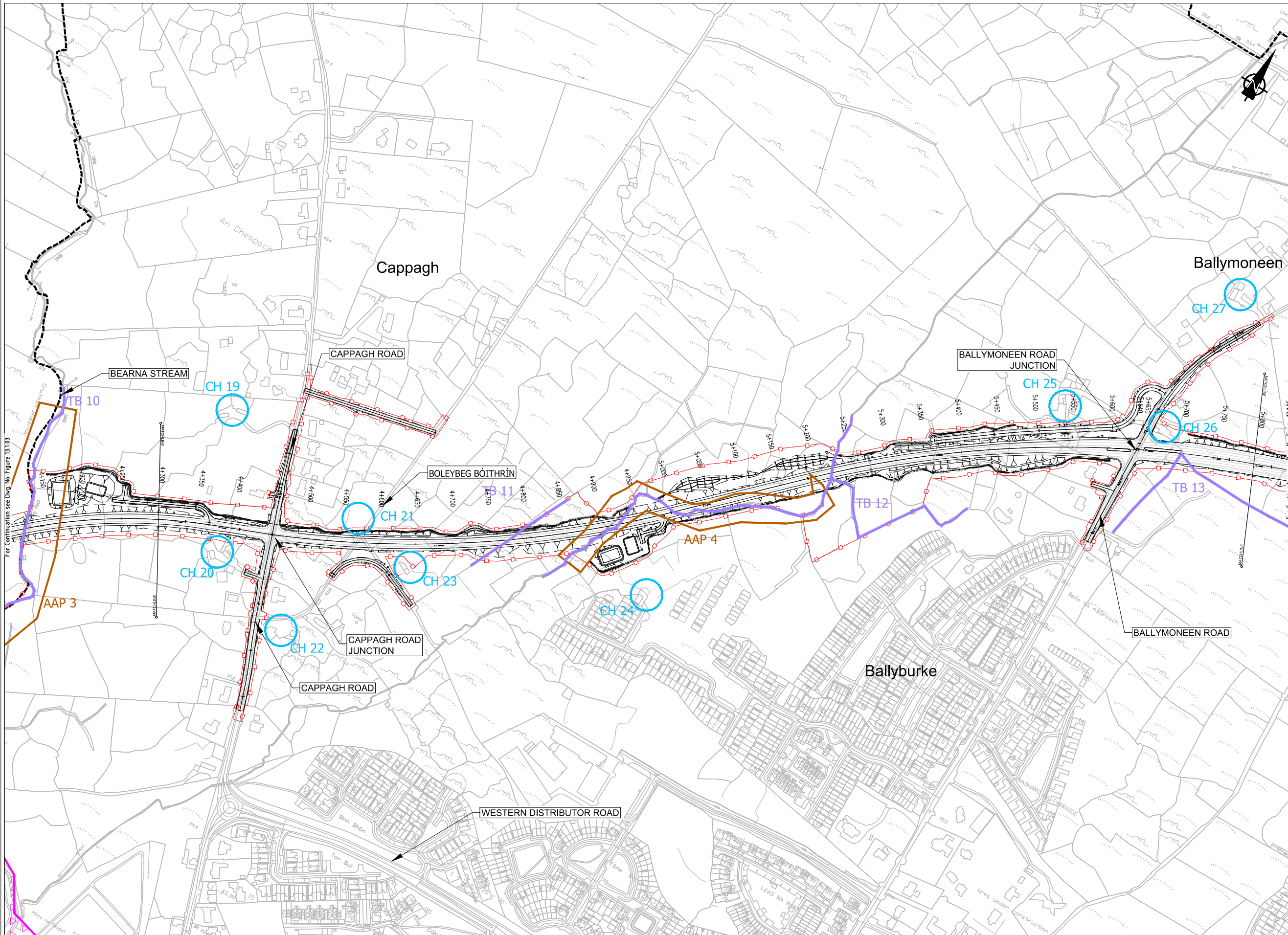
Date
September 2018

Issue	Date	By	Chkd	Appd
I1	28/09/2018	KJ	MH	EMC

Drawing Title
Archaeology Architectural & Cultural Heritage
CH. 2+799 to CH. 4+300
Sheet 3 of 15

Drawing Status
For Information

Job No 233985	Drawing No Figure 13.1.03	Issue 11
------------------	------------------------------	-------------



- Legend:**
- City Boundary
 - Proposed Development Boundary
 - Proposed Road Development
 - Demesne / Designed landscapes (DL)
 - Cultural heritage Sites /structures of archaeological or built heritage potential (CH)
 - NIAH structures, which refer to buildings
 - Protected Structures (BH)
 - Record of Monuments and Places
 - National Monuments or Monuments with Preservation Orders
 - Townland Boundary (TB)
 - Areas of Archaeological Potential (AAP)

San áireamh tá sonraíocht Shuirbhíreacht Ordánais Éireann arna atáirgeadh faoi Cheadúnas OSI Uimh. 2010/18CCMA/Comhairle Contae na Gaillimhe. Sáraíonn atáirgeadh neamhdaraithe cóipeacht Shuirbhíreacht Ordánais Éireann agus Rialtas na hÉireann. © Suirbhíreacht Ordánais Éireann, 2010.

© Suirbhíreacht Ordánais Éireann. Gach ceart ar chosaint. Uimhir cheadúnais 2010/18CCMA/Comhairle Contae na Gaillimhe.

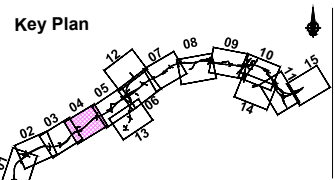
Includes Ordnance Survey Ireland data reproduced under OSI Licence number 2010/18CCMA/Galway County Council. Unauthorised reproduction infringes Ordnance Survey Ireland and Government of Ireland copyright. © Ordnance Survey Ireland, 2010.

© Ordnance Survey Ireland. All rights reserved. Licence number 2010/18CCMA/Galway County Council.

Clients

Galway City Transport Project

An Roinn Iompair Turasoireachta agus Spóirt
Department Transport, Tourism and Sport



Consultant

Corporate House
City East Business Park
Ballybert, Galway, Ireland.

Tel +353 (0)91 460675
www.N6GalwayCity.ie
www.arup.ie

Job Title
N6 Galway City Ring Road

Scale
1:5000 @ A3

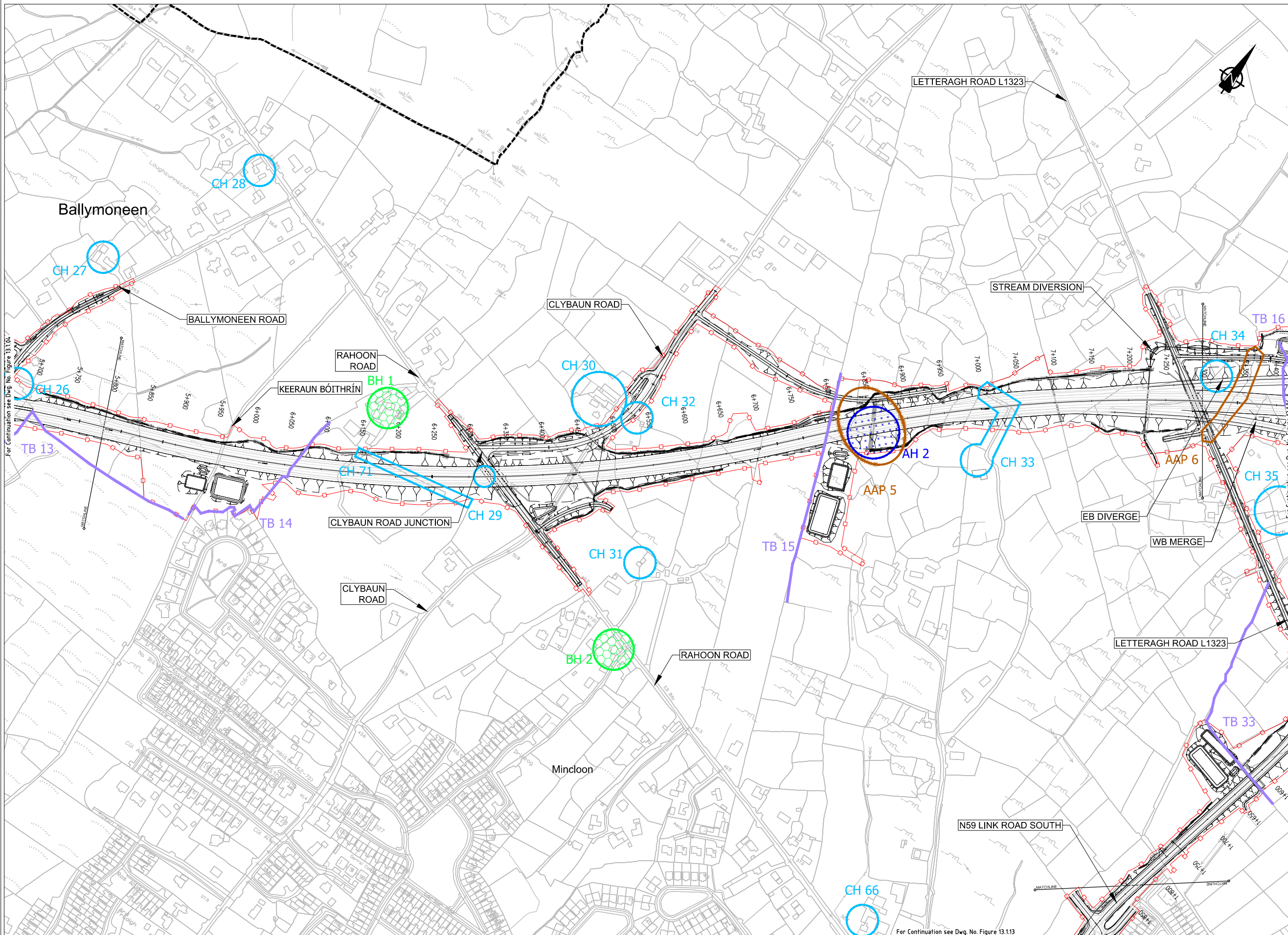
Date: September 2018

Issue	Date	By	Chkd	Appd
I1	28/09/2018	KJ	MH	EMC

Drawing Title
Archaeology Architectural & Cultural Heritage
CH. 4+300 to CH. 5+800
Sheet 4 of 15

For Information

Job No	Drawing No	Issue
233985	Figure 13.1.04	I1



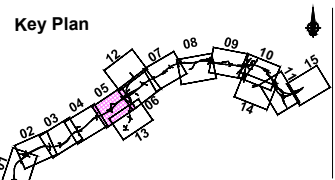
- Legend:**
- City Boundary
 - Proposed Development Boundary
 - Proposed Road Development
 - Demesne / Designed landscapes (DL)
 - Cultural heritage Sites /structures of archaeological or built heritage potential (CH)
 - NIAH structures, which refer to buildings
 - Protected Structures (BH)
 - Record of Monuments and Places
 - National Monuments or Monuments with Preservation Orders
 - Townland Boundary (TB)
 - Areas of Archaeological Potential (AAP)

San áireamh tá sonraíochtaí Shuirbhéireacht Ordánais Éireann arna atáirgeadh faoi Cheadúnas OSI Uimh. 2010/18CCMA/Comhairle Contae na Gaillimhe. Sáraíonn atáirgeadh neamhdaraithe cóipeacht Shuirbhéireacht Ordánais Éireann agus Rialtas na hÉireann. © Suirbhéireacht Ordánais Éireann, 2010.

Includes Ordnance Survey Ireland data reproduced under OSI Licence number 2010/18CCMA/Galway County Council. Unauthorised reproduction infringes Ordnance Survey Ireland and Government of Ireland copyright. © Ordnance Survey Ireland, 2010.

© Ordnance Survey Ireland. All rights reserved. Licence number 2010/18CCMA/Galway County Council.

Clients



Consultant

Corporate House
City East Business Park
Ballybert, Galway, Ireland.

Tel +353 (0)91 460675
www.N6GalwayCity.ie
www.arup.ie

Job Title
N6 Galway City Ring Road

Scale
1:5000 @ A3

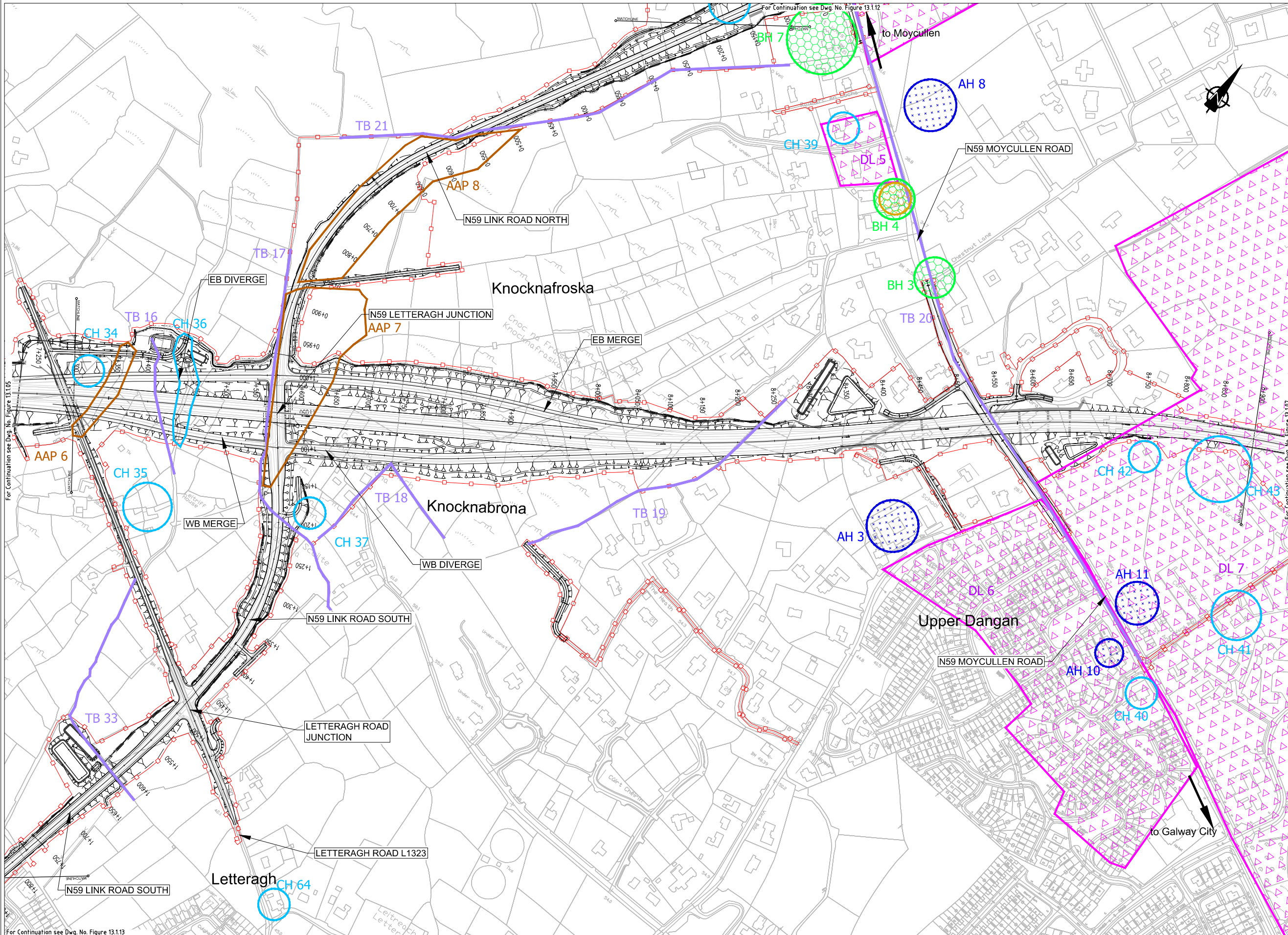
Date
September 2018

Issue	Date	By	Chkd	Appd
11	28/09/2018	KJ	MH	EMC

Drawing Title
Archaeology Architectural & Cultural Heritage
CH. 5+800 to CH. 7+300
Sheet 5 of 15

For Information

Job No 233985	Drawing No Figure 13.1.05	Issue 11
------------------	------------------------------	-------------



- Legend:**
- City Boundary
 - Proposed Development Boundary
 - Proposed Road Development
 - Demesne / Designed Landscapes (DL)
 - Cultural Heritage Sites /structures of archaeological or built heritage potential (CH)
 - NIAH structures, which refer to buildings
 - Protected Structures (BH)
 - Record of Monuments and Places
 - National Monuments or Monuments with Preservation Orders
 - Townland Boundary (TB)
 - Areas of Archaeological Potential (AAP)

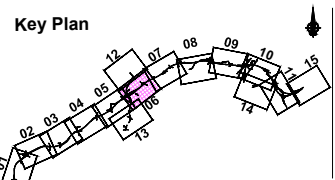
San áireamh tá sonraíochtaí Shuirbhíreacha Ordánais Éireann atáirgeadh faoi Cheadúnas OSI Uimh. 2010/18CCMA/Comhairle Contae na Gaillimhe. Sáraíonn atáirgeadh neamhdaraithe cóipeacht Shuirbhíreacha Ordánais Éireann agus Rialtas na hÉireann. © Suirbhíreacha Ordánais Éireann, 2010.

© Suirbhíreacha Ordánais Éireann. Gach ceart ar chosaint. Uimhir cheadúnais 2010/18CCMA/Comhairle Contae na Gaillimhe.

Includes Ordnance Survey Ireland data reproduced under OSI Licence number 2010/18CCMA/Galway County Council. Unauthorised reproduction infringes Ordnance Survey Ireland and Government of Ireland copyright. © Ordnance Survey Ireland, 2010.

© Ordnance Survey Ireland. All rights reserved. Licence number 2010/18CCMA/Galway County Council.

Clients



Consultant

Corporate House
City East Business Park
Ballybert, Galway, Ireland.

Tel +353 (0)91 460675
www.n6galwaycity.ie
www.arup.ie

Job Title
N6 Galway City Ring Road

Scale
1:5000 @ A3

Date
September 2018

Issue	Date	By	Chkd	Appd
11	28/09/2018	KJ	MH	EMC

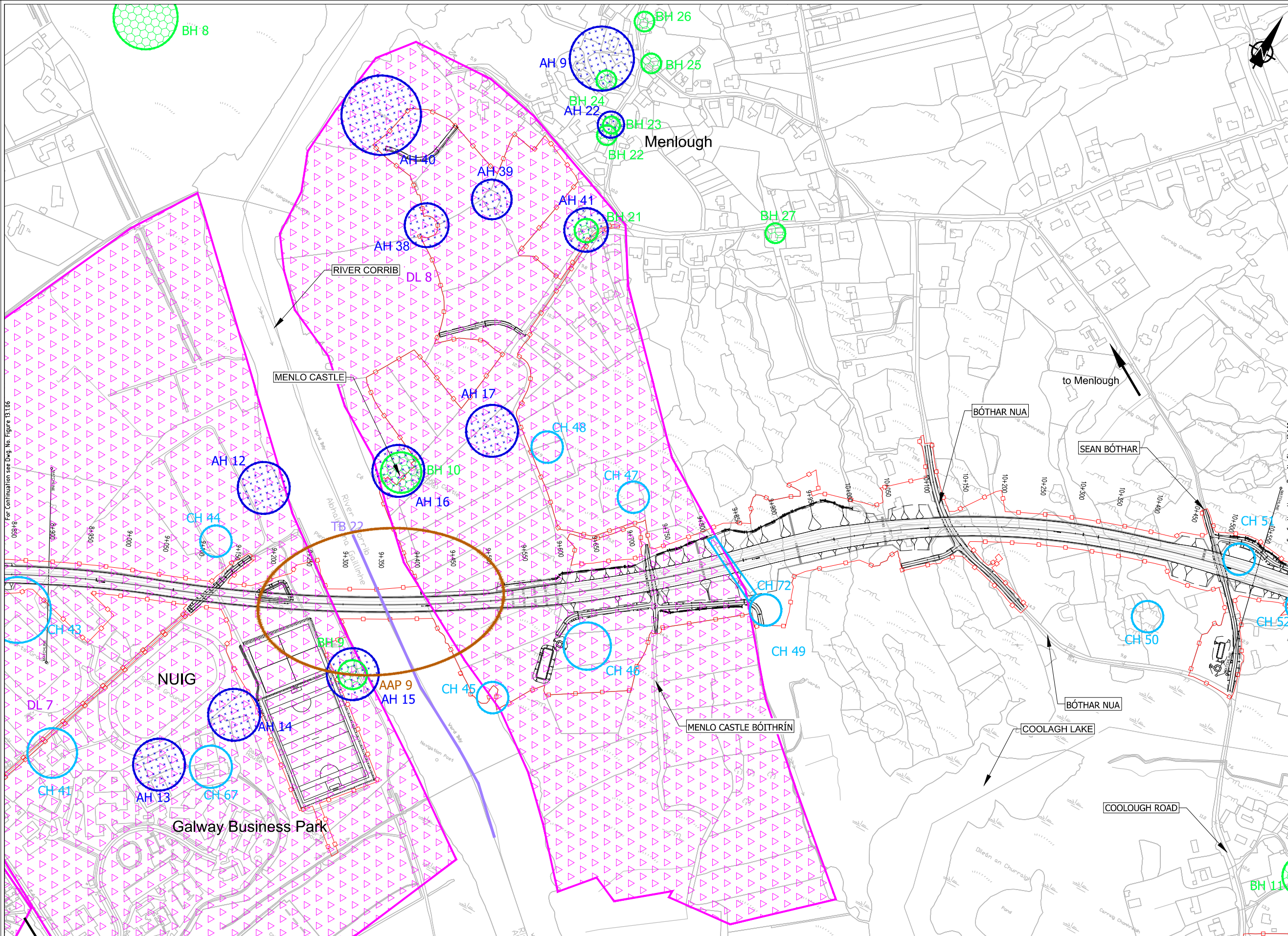
Drawing Title
Archaeology Architectural & Cultural Heritage
CH. 7+300 to CH. 8+900
Sheet 6 of 15

Drawing Status
For Information

Job No
233985

Drawing No
Figure 13.1.06

Issue
11



- Legend:**
- City Boundary
 - Proposed Development Boundary
 - Proposed Road Development
 - Demesne / Designed landscapes (DL)
 - Cultural heritage Sites /structures of archaeological or built heritage potential (CH)
 - NIAH structures, which refer to buildings
 - Protected Structures (BH)
 - Record of Monuments and Places
 - National Monuments or Monuments with Preservation Orders
 - Townland Boundary (TB)
 - Areas of Archaeological Potential (AAP)

For Continuation see Dwg. No. Figure 13.1.06

For Continuation see Dwg. No. Figure 13.1.06

San áireamh tá sonraíocht Shuirbhíreacht Ordánais Éireann arna áitirgeadh faoi Cheadúnas OSI Uimh. 2010/18CCMA/Comhairle Chontae na Gaillimhe. Sáraíonn áitirgeadh neamhdairithe cóipeacht Shuirbhíreacht Ordánais Éireann agus Rialtas na hÉireann. © Suirbhíreacht Ordánais Éireann, 2010.

© Suirbhíreacht Ordánais Éireann. Gach ceart ar chosaint. Uimhir cheadúnais 2010/18CCMA/Comhairle Chontae na Gaillimhe.

Includes Ordnance Survey Ireland data reproduced under OSI Licence number 2010/18CCMA/Galway County Council. Unauthorised reproduction infringes Ordnance Survey Ireland and Government of Ireland copyright. © Ordnance Survey Ireland, 2010.

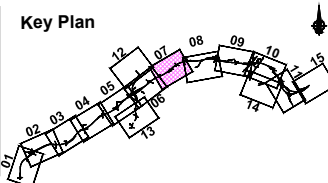
© Ordnance Survey Ireland. All rights reserved. Licence number 2010/18CCMA/Galway County Council.

Clients

Comhairle Chontae na Gaillimhe Galway County Council

Galway City Transport Project

An Roinn Iompair Turasoireachta agus Spóirt



Consultant

Corporate House
City East Business Park
Ballybert, Galway, Ireland.

Tel +353 (0)91 460675
www.N6GalwayCity.ie
www.arup.ie

Job Title
N6 Galway City Ring Road

Scale
1:5000 @ A3

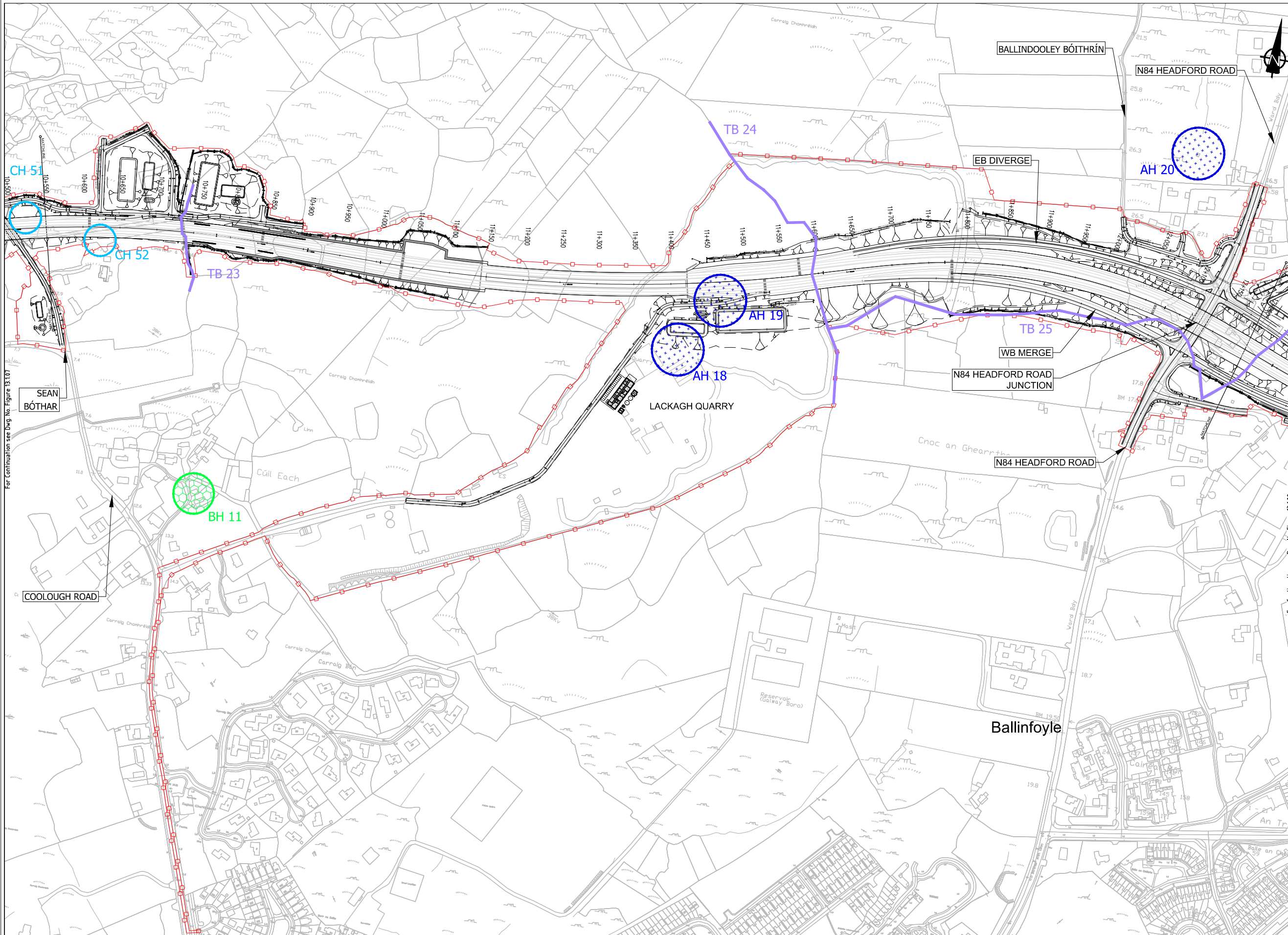
Date
September 2018

Issue	Date	By	Chkd	Appd
11	28/09/2018	KJ	MH	EMC

Drawing Title
Archaeology Architectural & Cultural Heritage
CH. 8+900 to CH. 10+550
Sheet 7 of 15

Drawing Status
For Information

Job No 233985	Drawing No Figure 13.1.07	Issue 11
------------------	------------------------------	-------------



EIA REPORT

Legend:

- City Boundary
- Proposed Development Boundary
- Proposed Road Development
- Demesne / Designed landscapes (DL)
- Cultural heritage Sites /structures of archaeological or built heritage potential (CH)
- NIAH structures, which refer to buildings
- Protected Structures (BH)
- Record of Monuments and Places
- National Monuments or Monuments with Preservation Orders
- Townland Boundary (TB)
- Areas of Archaeological Potential (AAP)

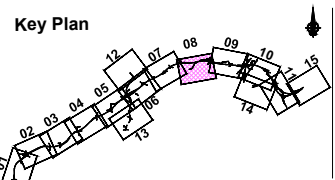
San áireamh tá sonraíochtaí Shuirbhíreacht Ordánais Éireann arna áitirgeadh faoi Cheadúnas OSI Uimh. 2010/18CCMA/Comhairle Contae na Gaillimhe. Sáraíonn áitirgeadh neamhdairteartha cóipeacht Shuirbhíreacht Ordánais Éireann agus Rialtas na hÉireann. © Suirbhíreacht Ordánais Éireann, 2010.

© Suirbhíreacht Ordánais Éireann. Gach ceart ar chosaint. Uimhir cheadúnais 2010/18CCMA/Comhairle Contae na Gaillimhe.

Includes Ordnance Survey Ireland data reproduced under OSI Licence number 2010/18CCMA/Galway County Council. Unauthorised reproduction infringes Ordnance Survey Ireland and Government of Ireland copyright. © Ordnance Survey Ireland, 2010.

© Ordnance Survey Ireland. All rights reserved. Licence number 2010/18CCMA/Galway County Council.

Clients



Consultant

Corporate House
City East Business Park
Ballybert, Galway, Ireland.

Tel +353 (0)91 460675
www.n6galwaycity.ie
www.arup.ie

Job Title
N6 Galway City Ring Road

Scale
1:5000 @ A3

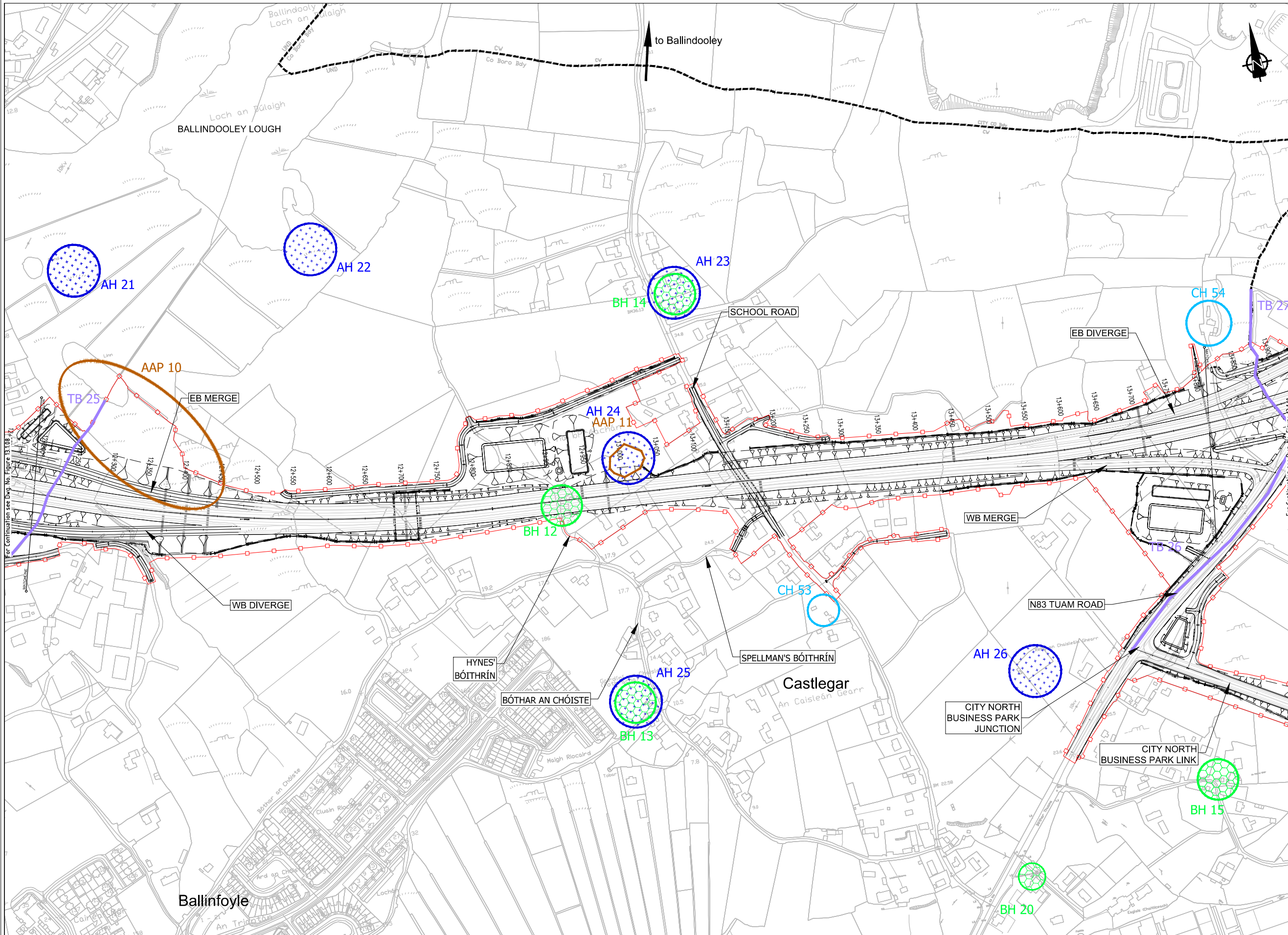
Date
September 2018

Issue	Date	By	Chkd	Appd
11	28/09/2018	KJ	MH	EMC

Drawing Title
Archaeology Architectural & Cultural Heritage
CH. 10+550 to CH. 12+200
Sheet 8 of 15

Drawing Status
For Information

Job No 233985	Drawing No Figure 13.1.08	Issue 11
-------------------------	-------------------------------------	--------------------



EIA REPORT

Legend:

- City Boundary
- Proposed Development Boundary
- Proposed Road Development
- Demesne / Designed landscapes (DL)
- Cultural heritage Sites /structures of archaeological or built heritage potential (CH)
- NIAH structures, which refer to buildings
- Protected Structures (BH)
- Record of Monuments and Places
- National Monuments or Monuments with Preservation Orders
- Townland Boundary (TB)
- Areas of Archaeological Potential (AAP)

For Continuation see Dwg. No. Figure 13.1.08 - 14

For Continuation see Dwg. No. Figure 13.1.10

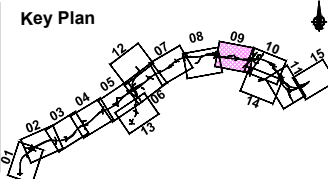
San áireamh tá sonraíochtaí Shuirbhéireacht Ordánais Éireann arna atáirgeadh faoi Cheadúnas OSI Uimh. 2010/18CCMA/Comhairle Contae na Gaillimhe. Sáraíonn atáirgeadh neamhdaraithe cóipeacht Shuirbhéireacht Ordánais Éireann agus Rialtas na hÉireann. © Shuirbhéireacht Ordánais Éireann, 2010.

© Suirbhéireacht Ordánais Éireann. Gach ceart ar chosaint.
Uimhir cheadúnais 2010/18CCMA/Comhairle Contae na Gaillimhe.

Includes Ordnance Survey Ireland data reproduced under OSI Licence number 2010/18CCMA/Galway County Council.
Unauthorised reproduction infringes Ordnance Survey Ireland and Government of Ireland copyright. © Ordnance Survey Ireland, 2010.

© Ordnance Survey Ireland. All rights reserved. Licence number 2010/18CCMA/Galway County Council.

Clients



Consultant

Corporate House
City East Business Park
Ballybert, Galway, Ireland.

Tel +353 (0)91 460675
www.N6GalwayCity.ie
www.arup.ie

Job Title
N6 Galway City Ring Road

Scale
1:5000 @ A3

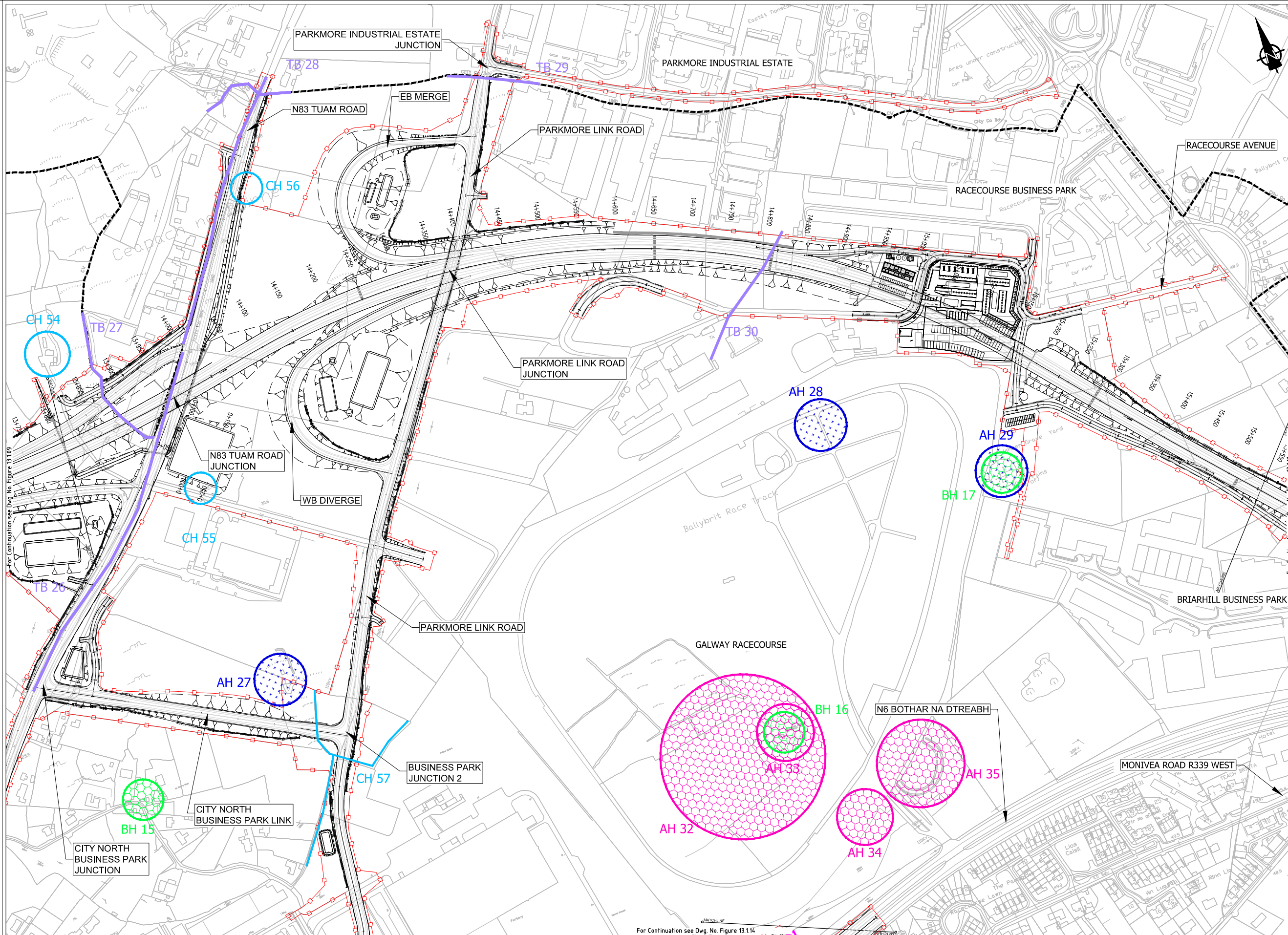
Date
September 2018

Issue	Date	By	Chkd	Appd
11	28/09/2018	KJ	MH	EMC

Drawing Title
Archaeology Architectural & Cultural Heritage
CH. 12+200 to CH. 13+800
Sheet 9 of 15

For Information

Job No 233985	Drawing No Figure 13.1.09	Issue 11
------------------	------------------------------	-------------



- Legend:**
- City Boundary
 - Proposed Development Boundary
 - Proposed Road Development
 - Demesne / Designed landscapes (DL)
 - Cultural heritage Sites /structures of archaeological or built heritage potential (CH)
 - NIAH structures, which refer to buildings
 - Protected Structures (BH)
 - Record of Monuments and Places
 - National Monuments or Monuments with Preservation Orders
 - Townland Boundary (TB)
 - Areas of Archaeological Potential (AAP)

For Continuation see Dwg. No. Figure 13.1.09

For Continuation see Dwg. No. Figure 13.1.11

For Continuation see Dwg. No. Figure 13.1.14

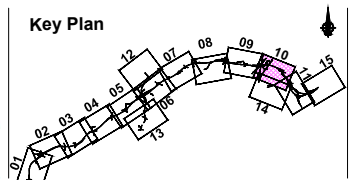
San áireamh tá sonraíocht Shuirbhíreacht Ordánais Éireann arna atáirgeadh faoi Cheadúnas OSI Uimh. 2010/18CCMA/Comhairle Contae na Gaillimhe. Sáraíonn atáirgeadh neamhdairíthe cóipeacht Shuirbhíreacht Ordánais Éireann agus Rialtas na hÉireann. © Suirbhíreacht Ordánais Éireann, 2010.

© Suirbhíreacht Ordánais Éireann. Gach ceart ar chosaint. Uimhir cheadúnais 2010/18CCMA/Comhairle Contae na Gaillimhe.

Includes Ordnance Survey Ireland data reproduced under OSI Licence number 2010/18CCMA/Galway County Council. Unauthorised reproduction infringes Ordnance Survey Ireland and Government of Ireland copyright. © Ordnance Survey Ireland, 2010.

© Ordnance Survey Ireland. All rights reserved. Licence number 2010/18CCMA/Galway County Council.

Clients



Consultant

Corporate House
City East Business Park
Ballybrit, Galway, Ireland.

Tel +353 (0)91 460675
www.n6galwaycity.ie
www.arup.ie

Job Title
N6 Galway City Ring Road

Scale
1:5000 @ A3

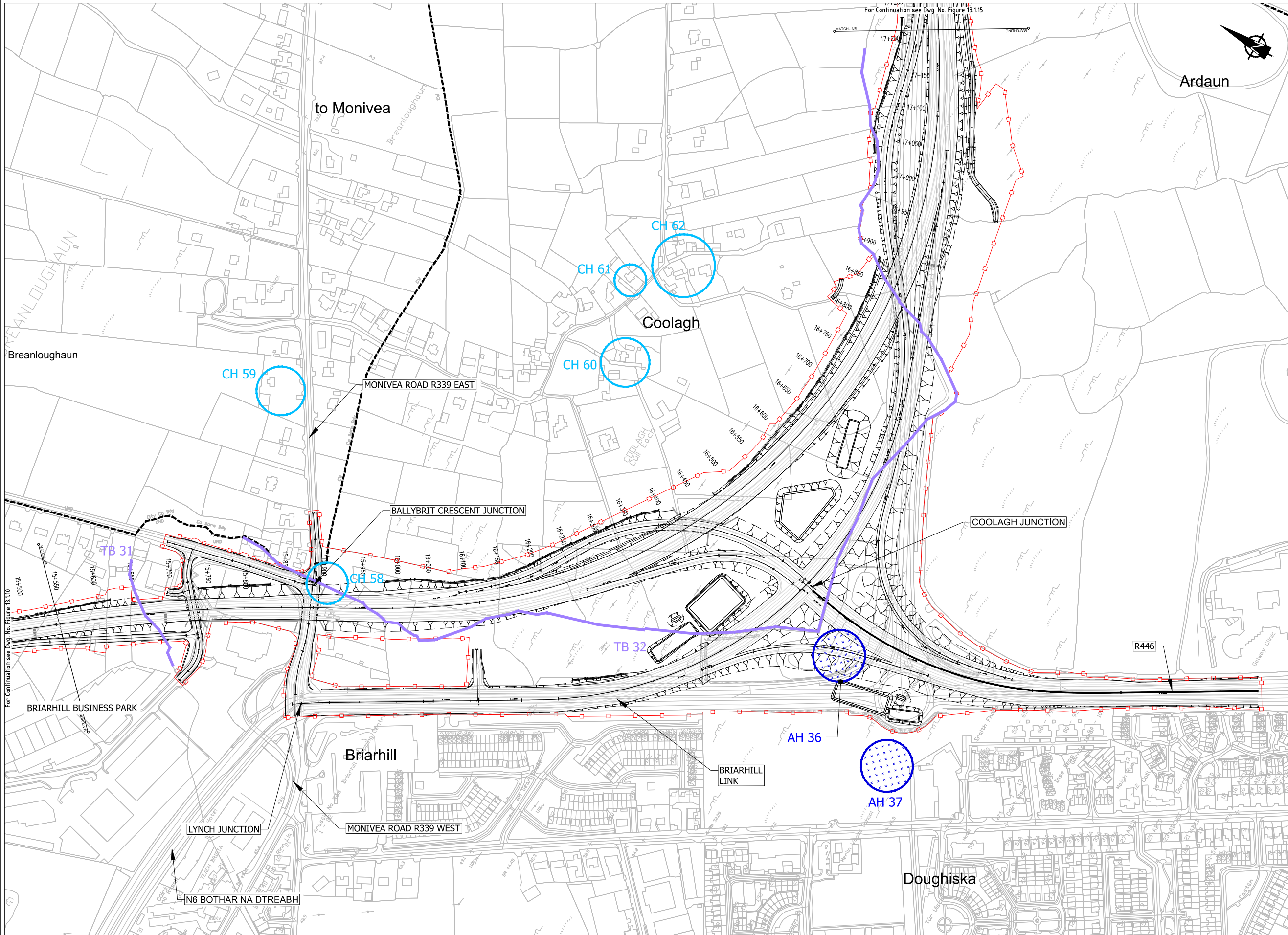
Date
September 2018

Issue	Date	By	Chkd	Appd
11	28/09/2018	KJ	MH	EMC

Drawing Title
Archaeology Architectural & Cultural Heritage
CH. 13+800 to CH. 15+500
Sheet 10 of 15

Drawing Status
For Information

Job No 233985	Drawing No Figure 13.1.10	Issue 11
-------------------------	-------------------------------------	--------------------



- Legend:**
- City Boundary
 - Proposed Development Boundary
 - Proposed Road Development
 - Demesne / Designed landscapes (DL)
 - Cultural heritage Sites /structures of archaeological or built heritage potential (CH)
 - NIAH structures, which refer to buildings
 - Protected Structures (BH)
 - Record of Monuments and Places
 - National Monuments or Monuments with Preservation Orders
 - Townland Boundary (TB)
 - Areas of Archaeological Potential (AAP)

San áireamh tá sonraíocht Shuirbhíreacht Ordánais Éireann arna atáirgeadh faoi Cheadúnas OSI Uimh. 2010/18CCMA/Comhairle Contae na Gaillimhe. Sáraíonn atáirgeadh neamhdaraithe cóipeacht Shuirbhíreacht Ordánais Éireann agus Rialtas na hÉireann. © Suirbhíreacht Ordánais Éireann, 2010.

© Suirbhíreacht Ordánais Éireann. Gach ceart ar chosaint.
Uimhir cheadúnais 2010/18CCMA/Comhairle Contae na Gaillimhe.

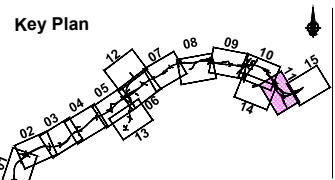
Includes Ordnance Survey Ireland data reproduced under OSI Licence number 2010/18CCMA/Galway County Council.
Unauthorised reproduction infringes Ordnance Survey Ireland and Government of Ireland copyright. © Ordnance Survey Ireland, 2010.

© Ordnance Survey Ireland. All rights reserved. Licence number 2010/18CCMA/Galway County Council.

Clients

Comhairle Chontae na Gaillimhe
Galway County Council

N6
Galway City Transport Project



Consultant

ARUP

Corporate House
City East Business Park
Ballybrit, Galway, Ireland.

Tel +353 (0)91 460675
www.N6GalwayCity.ie
www.arup.ie

Job Title
N6 Galway City Ring Road

Scale
1:5000 @ A3

Date
September 2018

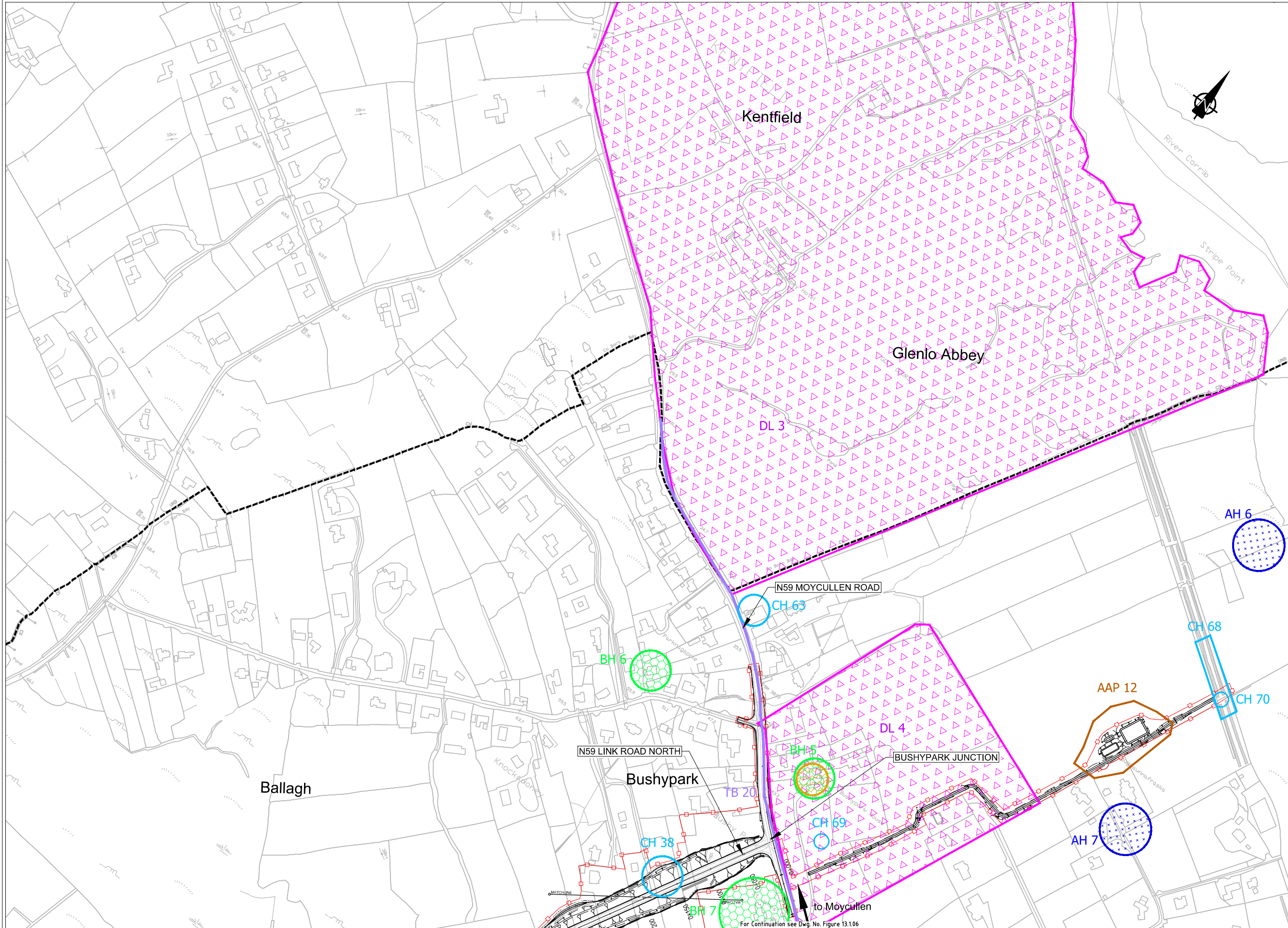
Issue	Date	By	Chkd	Appd
11	28/09/2018	KJ	MH	EMC

Drawing Title
Archaeology Architectural & Cultural Heritage
CH. 15+500 to CH. 17+200
Sheet 11 of 15

Drawing Status
For Information

Job No 233985	Drawing No Figures 13.1.111	Issue 11
------------------	--------------------------------	-------------

- Legend:**
- City Boundary
 - Proposed Development Boundary
 - Proposed Road Development
 - Demesne / Designed landscapes (DL)
 - Cultural heritage Sites /structures of archaeological or built heritage potential (CH)
 - NIAH structures, which refer to buildings
 - Protected Structures (BH)
 - Record of Monuments and Places
 - National Monuments or Monuments with Preservation Orders
 - Townland Boundary (TB)
 - Areas of Archaeological Potential (AAP)



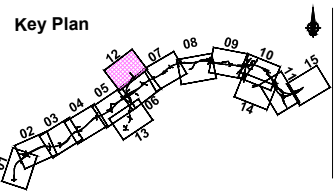
San áireamh tá sonraíochtaí Shuirbhíreacha Ordánais Éireann arna atáirgeadh faoi Cheadúnas OSI Uimh. 2010/18CCMA/Comhairle Contae na Gaillimhe. Sáraíonn atáirgeadh neamhdaraithe cóipeacht Shuirbhíreacha Ordánais Éireann agus Rialtas na hÉireann. © Suirbhíreacha Ordánais Éireann, 2010.

© Suirbhíreacha Ordánais Éireann. Gach ceart ar chosaint.
Uimhir cheadúnais 2010/18CCMA/Galway County Council.

Includes Ordnance Survey Ireland data reproduced under OSI Licence number 2010/18CCMA/Galway County Council.
Unauthorised reproduction infringes Ordnance Survey Ireland and Government of Ireland copyright. © Ordnance Survey Ireland, 2010.

© Ordnance Survey Ireland. All rights reserved. Licence number 2010/18CCMA/Galway County Council.

Clients



Consultant

Corporate House
City East Business Park
Ballybert, Galway, Ireland.

Tel +353 (0)91 460675
www.N6GalwayCity.ie
www.arup.ie

Job Title
N6 Galway City Ring Road

Scale
1:5000 @ A3

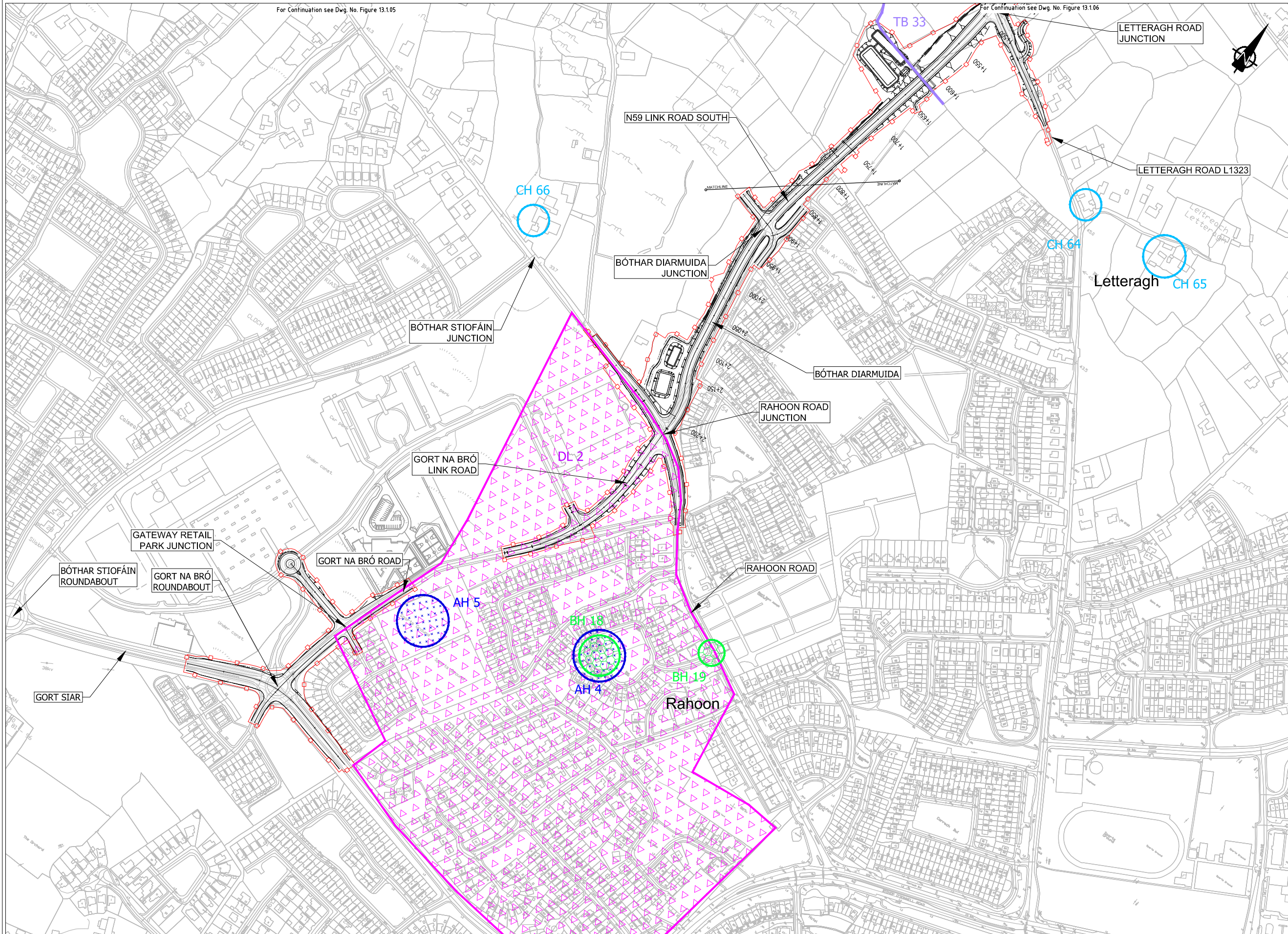
Date
September 2018

Issue	Date	By	Chkd	EMC
11	28/09/2018	KJ	MH	EMC

Drawing Title
Archaeology Architectural & Cultural Heritage
N59 Link Road North
Sheet 12 of 15

Drawing Status
For Information

Job No 233985	Drawing No Figure 13.1.12	Issue 11
-------------------------	-------------------------------------	--------------------



EIA REPORT

- Legend:
- City Boundary
 - Proposed Development Boundary
 - Proposed Road Development
 - Demesne / Designed landscapes (DL)
 - Cultural heritage Sites /structures of archaeological or built heritage potential (CH)
 - NIAH structures, which refer to buildings
 - Protected Structures (BH)
 - Record of Monuments and Places
 - National Monuments or Monuments with Preservation Orders
 - Townland Boundary (TB)
 - Areas of Archaeological Potential (AAP)

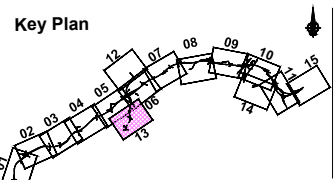
San áireamh tá sonraíochtaí Shuirbhíreachaí Ordánais Éireann arna atáirgeadh faoi Cheadúnas OSi Uimh. 2010/18CCMA/Comhairle Contae na Gaillimhe. Sáraíonn atáirgeadh neamhdaraithe cóipeacht Shuirbhíreachaí Ordánais Éireann agus Rialtas na hÉireann. © Suirbhíreachaí Ordánais Éireann, 2010.

© Suirbhíreachaí Ordánais Éireann. Gach ceart ar chosaint.
Uimhir cheadúnais 2010/18CCMA/Comhairle Contae na Gaillimhe.

Includes Ordnance Survey Ireland data reproduced under OSi Licence number 2010/18CCMA/Galway County Council.
Unauthorised reproduction infringes Ordnance Survey Ireland and Government of Ireland copyright. © Ordnance Survey Ireland, 2010.

© Ordnance Survey Ireland. All rights reserved. Licence number 2010/18CCMA/Galway County Council.

Clients



Consultant

Corporate House
City East Business Park
Ballybert, Galway, Ireland.

Tel +353 (0)91 460675
www.N6GalwayCity.ie
www.arup.ie

Job Title
N6 Galway City Ring Road

Scale
1:5000 @ A3

Date
September 2018

Issue	Date	By	Chkd	Appd
11	28/09/2018	KJ	MH	EMC

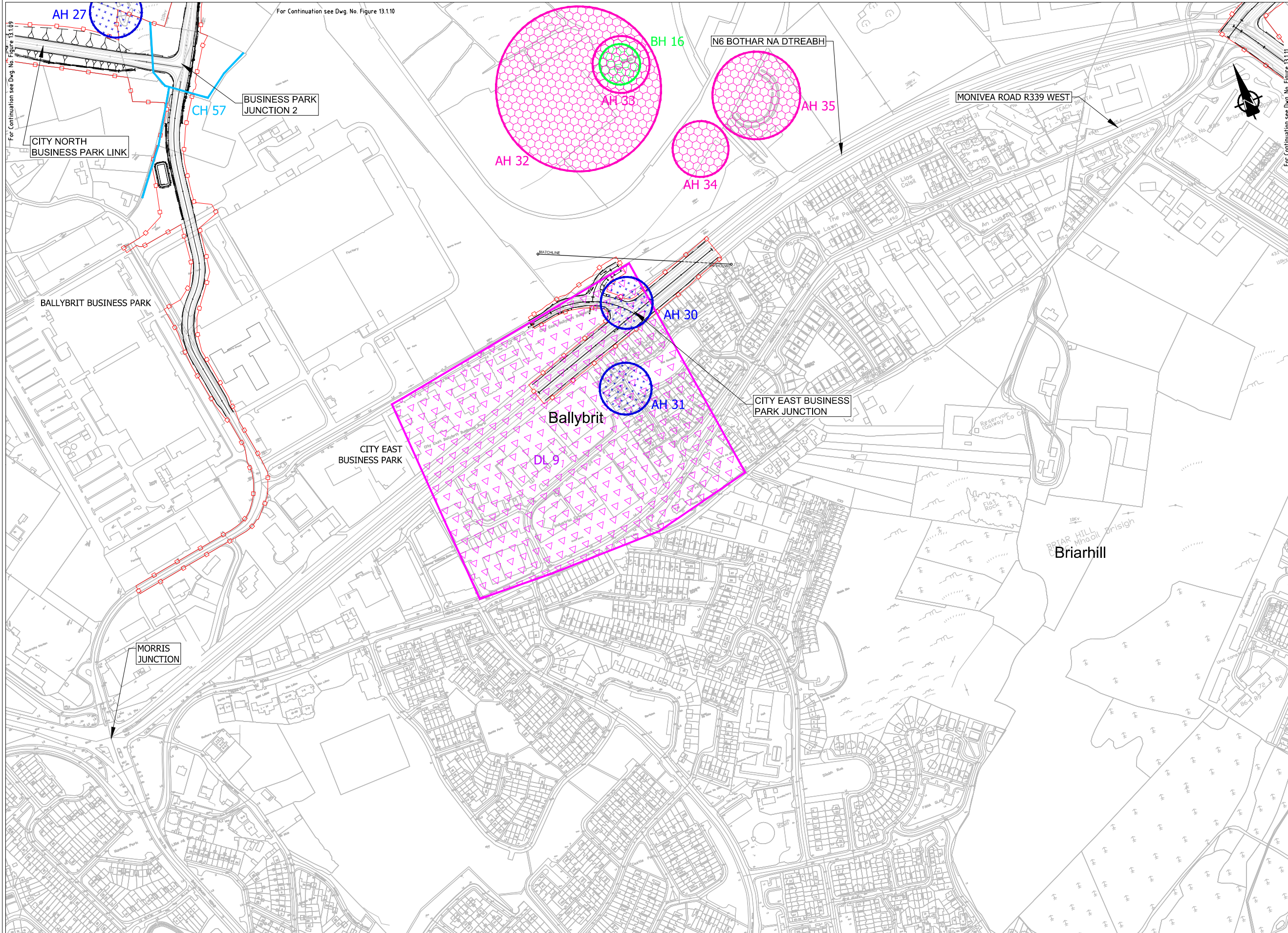
Drawing Title
Archaeology Architectural & Cultural Heritage
N59 Link Road South, Galway Retail Park Junction
Sheet 13 of 15

Drawing Status
For Information

Job No 233985	Drawing No Figure 13.1.13	Issue 11
------------------	------------------------------	-------------

For Continuation see Dwg. No. Figure 13.1.10

For Continuation see Dwg. No. Figure 13.1.11



EIA REPORT

- Legend:**
- City Boundary
 - Proposed Development Boundary
 - Proposed Road Development
 - Demesne / Designed landscapes (DL)
 - Cultural heritage Sites / structures of archaeological or built heritage potential (CH)
 - NIAH structures, which refer to buildings
 - Protected Structures (BH)
 - Record of Monuments and Places
 - National Monuments or Monuments with Preservation Orders
 - Townland Boundary (TB)
 - Areas of Archaeological Potential (AAP)

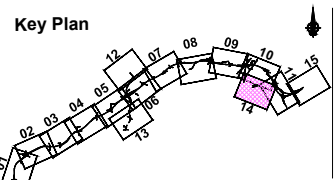
San áireamh tá sonraíochtaí Shuirbhéireacht Ordánais Éireann arna atáirgeadh faoi Cheadúnas OSI Uimh. 2010/18CCMA/Comhairle Contae na Gaillimhe. Sáraíonn atáirgeadh neamhdaraithe cóipeacht Shuirbhéireacht Ordánais Éireann agus Rialtas na hÉireann. © Suirbhéireacht Ordánais Éireann, 2010.

© Suirbhéireacht Ordánais Éireann. Gach ceart ar chosaint.
Uimhir cheadúnais 2010/18CCMA/Comhairle Contae na Gaillimhe.

Includes Ordnance Survey Ireland data reproduced under OSI Licence number 2010/18CCMA/Galway County Council.
Unauthorised reproduction infringes Ordnance Survey Ireland and Government of Ireland copyright. © Ordnance Survey Ireland, 2010.

© Ordnance Survey Ireland. All rights reserved. Licence number 2010/18CCMA/Galway County Council.

Clients



Consultant

Corporate House
City East Business Park
Ballybrit, Galway, Ireland.

Tel +353 (0)91 460675
www.n6galwaycity.ie
www.arup.ie

Job Title
N6 Galway City Ring Road

Scale
1:5000 @ A3

Date
September 2018












Issue	Date	By	Chkd	Appd
11	28/09/2018	KJ	MH	EMC

Drawing Title
Archaeology Architectural & Cultural Heritage
City East Junction
Sheet 14 of 15

For Information

Job No 233985	Drawing No Figure 13.1.14	Issue 11
-------------------------	-------------------------------------	--------------------

DESIGN REPORT

- Legend:**
-  City Boundary
 -  Proposed Development Boundary
 -  Proposed Road Development
 -  Demesne / Designed landscapes (DL)
 -  Cultural heritage Sites /structures of archaeological or built heritage potential (CH)
 -  NIAH structures, which refer to buildings
 -  Protected Structures (BH)
 -  Record of Monuments and Places
 -  National Monuments or Monuments with Preservation Orders
 -  Townland Boundary (TB)
 -  Areas of Archaeological Potential (AAP)



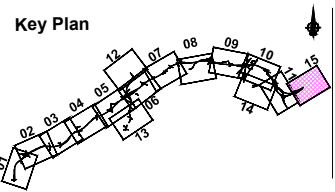
San áireamh tá sonraíochtaí Shuirbhíreachaí Ordánáis Éireann arna atáirgeadh faoi Cheadúnas OSI Uimh. 2010/18CCMA/Comhairle Contae na Gaillimhe. Sáraíonn atáirgeadh neamhdairithe cóipeacht Shuirbhíreachaí Ordánáis Éireann agus Rialtas na hÉireann. © Suirbhíreachaí Ordánáis Éireann, 2010.

© Suirbhíreachaí Ordánáis Éireann. Gach ceart ar chosaint.
Uimhir cheadúnais 2010/18CCMA/Comhairle Contae na Gaillimhe.

Includes Ordnance Survey Ireland data reproduced under OSI Licence number 2010/18CCMA/Galway County Council.
Unauthorised reproduction infringes Ordnance Survey Ireland and Government of Ireland copyright. © Ordnance Survey Ireland, 2010.

© Ordnance Survey Ireland. All rights reserved. Licence number 2010/18CCMA/Galway County Council.

Clients

Consultant



Corporate House
City East Business Park
Ballybert, Galway, Ireland.

Tel +353 (0)91 460675
www.N6GalwayCity.ie
www.arup.ie

Job Title
N6 Galway City Ring Road

Scale
1:5000 @ A3

Date: September 2018

Issue	Date	By	Chkd	Appd
11	28/09/2018	KJ	MH	EMC

Drawing Title
Archaeology Architectural & Cultural Heritage
CH:17+200 to End of Scheme to Existing N6 CH-18+550)
Sheet 15 of 15

For Information

Job No	Drawing No	Issue
233985	Figure 13.1.15	11